
























# Cape Breton Highlands Snowmobile Trail Guide

**IAT Route**

### LEGEND

-  Lookout
-  Airport
-  Dealer
-  Community
-  Repairs & Service
-  Fuel
-  Accommodations
-  Restaurant / Food
-  Church
-  Provincial Park & Protected Areas
-  National Park & Reserve
-  Trail 104 Caution Section  
Blowing Snow and Drifting
-  Trail 104
-  Trail 105
-  Trail Caution Section  
Blowing Snow and Drifting
-  Trails Ungroomed
-  Trails
-  Trans Canada Trails
-  County Boundary
-  Trans Canada Highway
-  Highway
-  Local Road paved Unpaved
-  IAT Trail Route

